



Day 1:

Today we ride to and experience Carlsbad Caverns and Roswell where we have a casual southwestern lunch at Peppers. We then continue to our destination for the evening at Ruidoso.

Today's Travel:

Approximately 328 Miles, 5 Hours and 45 Minutes

Eagle Rider 8000 Gateway Blvd (888-900-9901) Opens at 9am

I-10 E (1.5 miles, 3 mins.)

375 N (3 miles, 6 mins.)

US-180/US-62 E to NM-7 (125 miles, 1hr. 52 mins.)

Texas Sign



- Note: Capture picture of Texas sign

US-180/US-62 E to NM-7 (15.7 miles, 13 mins.) - Destination on left

White's City Fuel



Left on to NM-7 W (> 1 mile, 20 Sec.) Shell - Destination on left

Carlsbad Caverns National Park Visitor Center



- Note: Capture picture of Visitor Center sign

Left on to NM-7 W (7.3 miles, 13 mins.)

Carlsbad Caverns National Park Visitor Center

Left on to NM-7 W (7.3 miles, 13 mins.)

Left on to US-180/US-62 E (20 miles, 18 mins.)

Continue North onto S. Canal/Pierce/US-285 (76.5 miles, 1hr 10 mins.)

Destination on left



Peppers Grill & Bar, 500 N Main St, Roswell, NM 88201



- Note: Capture picture of Roswell Municipal Court (1 block S.W.)



- Note: Capture picture of Chaves County Courthouse (2 blocks E.)

Chevron Roswell, 917 N Main St, Roswell, NM 88201



- Note: On Way capture picture of Roswell McDonalds

(3 blocks N. on 8th St.)

South on Main to 2nd St. (3 Blocks)

Right on to 2nd St./US-70/US-380 (47.1 miles, 50 mins.)

At Hondo use the 2 left lanes on to US-70/Billy The Kid Trail

(23.6 miles, 25 mins)

Turn right onto Sudderth Dr. (3.1 miles 5 mins.)

Left on to Chase – Destination is on the right

Hotel Ruidoso, 110 Chase St, Ruidoso, NM 88345 (575) 257-2007



Day 2:

Today is a short ride through Madrid (of Wild Hogs fame) enabling us to spend More time in Santa Fe.

Today's Travel:

Approximately 226 Miles, 4 Hours and 4 Minutes

Hotel Ruidoso (Continental Breakfast)



110 Chase St, Ruidoso, NM (575-257-2007)

Head North on NM-48/ Sudderth Dr./ Bill the Kid Trail (22 miles, 30 mins.)

Turn left onto NM-37 N (10 miles 15 mins.)

United States Postal Service Nogal



1108 NM-37, Nogal, NM

Head North on NM-37 (4.1 miles, 5 mins.)

Slight left on to US-380 (8.1 miles , 9 mins.)

Turn right on Central Ave/ US-54 in Carrizozo (46.7 miles, 50 mins.)

Turn left on to NM-42 in Corona (35.5 miles, 40 mins.)

Turn left on to 8th St./NM-60 in Willard (1.9 miles, 3 mins.)

Turn right on to NM-41 toward Estancia (28.4 miles, 30 mins.) to Pilot

Pilot Travel Center, 305 Abrahames Rd, Moriarty, NM]



Head back on 41 to I-40

I-40 to Exit 175

Exit 175 to NM-14

Right onto NM-14

The Mine Shaft Tavern, 2846 NM-14, Madrid, NM



Right onto NM-14

Left onto NM-599 (14 Mi)

Right onto US-84/US-285 toward Santa Fe

N St. Francis Dr. to Viento Dr. (141 Ft)

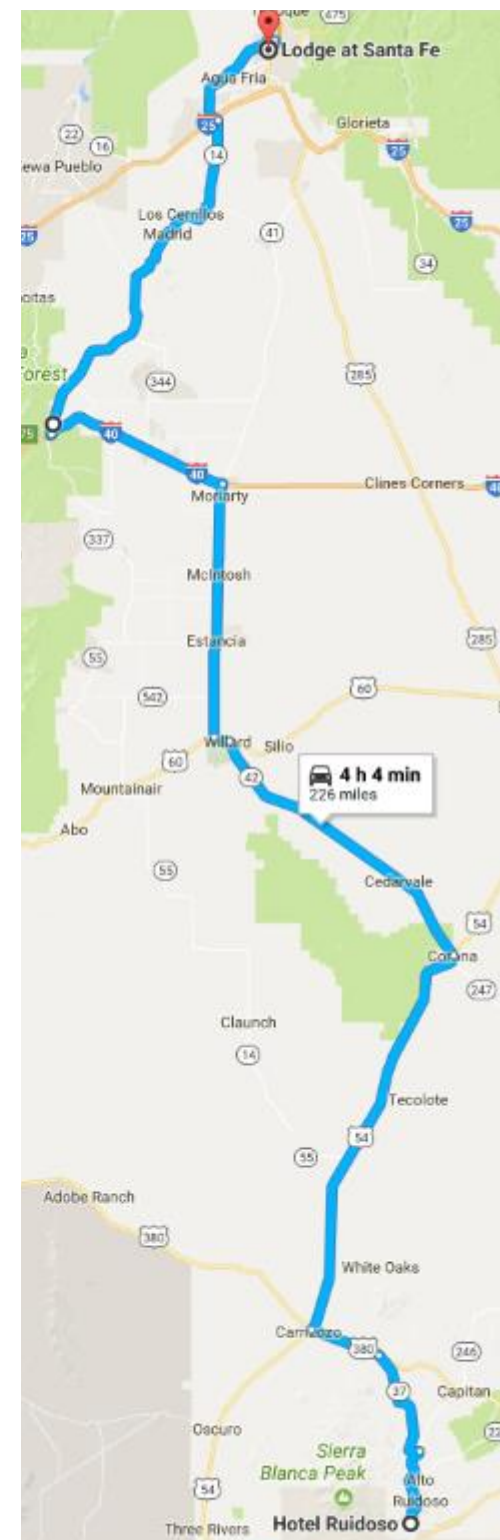
Right onto Viento Dr. to Calle Mejia

Left onto Calle Mejia (destination on right)

Lodge at Santa Fe



750 N St Francis Dr, Santa Fe, NM (888-563-4373)



Day 3:

Today we travel to the Four Corners & Rte. 66

Today's Travel:

Approximately 226 Miles, 4 Hours and 4 Minutes

Lodge at Santa Fe



Right or South on Calle Mejia to Alamo Dr. (.2 Mi.)
Left onto Alamo Dr. (118 ft.)
Right onto St. Francis Dr/ US-285 (4 Mi.)
Right onto I-25 (40.1 Mi.)
Exit 242 to US-550 (64.1 Mi.)

Shell (on left **1h. 44min.**)



6401 US-550 Cuba, NM
Left onto US-550 (87.5 Mi.)
Left onto US-64 / E. Murray Dr. which becomes W. Main St. (13.6 Mi.)

Shell (on right **1h. 41min.**)

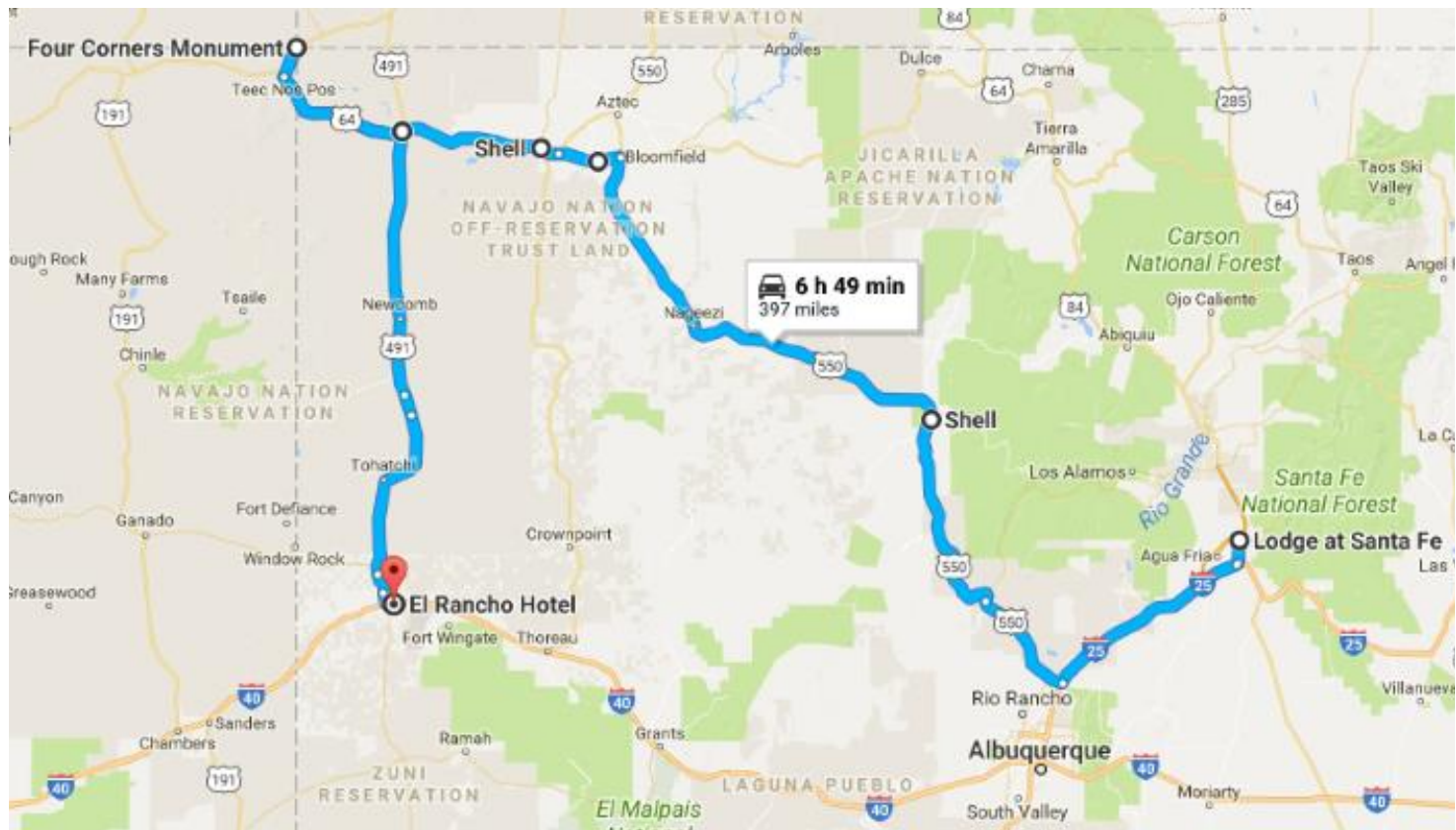


2700 W. Main St., Farmington, NM
Right onto US-64 (27 Mi.)
Arizona sign (approximately 20 Mi. from last stop. New Mexico is 1/2 mi back on other side with good turn around)



Right onto US-160 (5.6 Mi.)
Left onto NM-597(.4 Mi.)

Four Corners Monument (**1h. 8min.**)



Right onto NM-597 to US-160 (.4 Mi.)
Right onto US-160 (5.7 Mi.)
Left onto US-64 (26.2 Mi.)
Left onto US-491/US-64 (.2 Mi.)

Thatsaburger (destination on the left **38min.**)



Right onto US-491/US-64 (.2 Mi.)
Shell (Destination on the right **2min.**)



While there Travel west on Rte. 66 to Glenn's Rte. 66 bakery (this is also a great place for breakfast)

Right onto US-491 (89.3 Mi.)
Left onto 9th St. / old US Hwy 608 (2 Mi.)
Left onto W Maloney changes to J. Montoya Blvd. (1.6 Mi.)
Left onto Ford Dr. (signs for I-40 .3 Mi.)
Right onto Rte. 66 (423ft.)
El Rancho Hotel (destination on the left **1h. 37 min.**)



1000 E. Hwy 66, Gallup, NM (505-863-9311)
Gas right next door at Gas Up left on Rte. 66

Day 4:

Today we travel on the famous Route. 66. Then we go through The painted desert and the Petrified Forest. Well get gas near the Wigwam in Holbrook on the way to our resting place in Morenci.

Today's Travel:

Approximately 320 Miles, 6 Hours and 41 Minutes

El Rancho Hotel



Left on to Rte. 66

Glenn' Rte. 66 Bakery (1.4 Mi.) Breakfast



Left onto Rte. 66

Loves Travel Stop (4.9 Mi.)



Left toward I-40 get on I-40
Exit 311 to Petrified National Forest
Right onto Park Rd.

Petrified National Forest (1h. 65Mi.)



ABC photo opp. National Park sign

Right onto US-180
Right onto Apache Ave/AZ-77 becomes Navajo Blvd.
Left onto Hopi Dr.

Giant 410 W. Hopi Dr., Holbrook, AZ (1h. 10 min. 46.7 Mi.)



gas

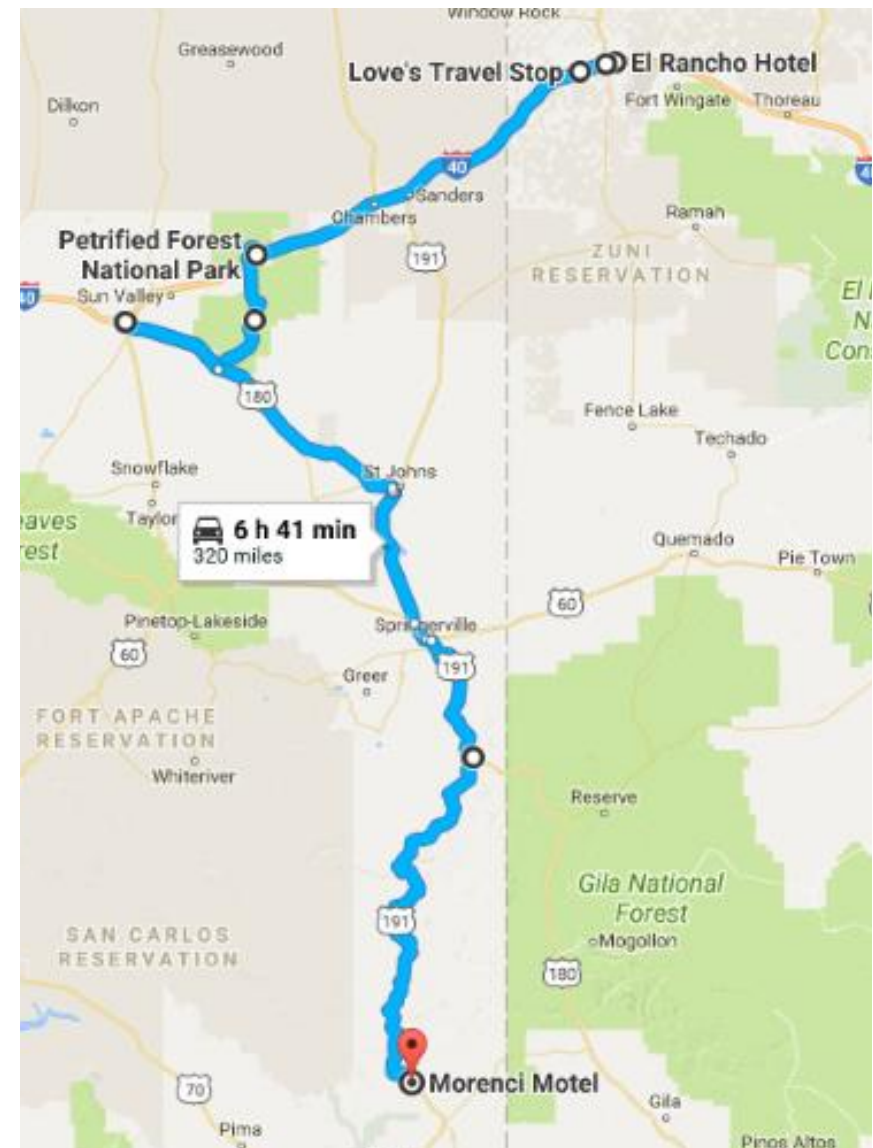
Wigwam Motel (destination on left. .3Mi.)

Right onto Hopi Dr.
Right onto US-180/AZ-77/Navajo Blvd.
Left onto US-180 into Alpine US-180 turns left
Left onto 1s. St. (first left)

Alpine Grill & Still 42649 US-180, Alpine, AZ (1h. 57min 112Mi.)



(While at the Grill & Still Take the opportunity to capture ABC pictures of the Post Office and Ranger station)



Tackle Shop US-191/Coronado Trail, Alpine, AZ (.1 Mi)



Right onto US-191
Right onto Burro Alley

Morenci Motel (2h. 23min 90.2Mi.)



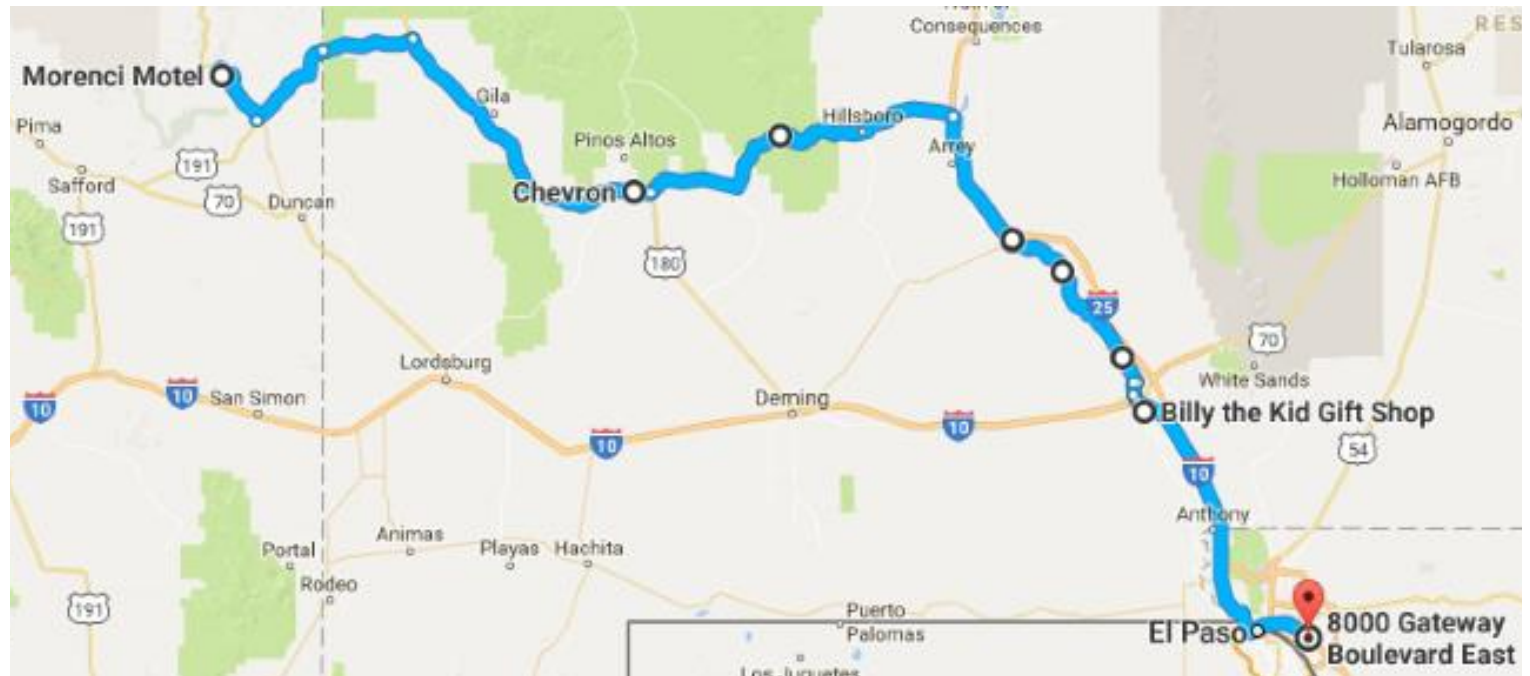
261 Burro Alley, Morenci, AZ
928-865-4111

Day 5:

Today we travel on some winding roads over Emory Pass that we can only travel on at low speeds. Through Mesilla to see La Plaza de Mesilla where Billy the Kid was convicted to hang. We return to El Paso.

Today's Travel

Approximately 284 Miles, 5 Hours and 47 Minutes



Morenci Motel



Right onto Burro Alley to US-191
Left at Three Way onto AZ-78
Right onto US-180
Left onto US-180 toward Santa Clara

Chevron 3 Rio De Arenas Rd, Arenas Valley, NM (1h 59min. 98.4Mi.)



Right onto US 180
Left onto NM-152 in Santa Clara



(at the top of Emory Pass there is a vista and an ABC opportunity "Gila National Forest")

Right onto I-25 South
Exit 41 toward Hatch

Pic Quik Stores Inc. 624 Franklin St, Hatch, NM (1h. 59min. 91.4Mi.)



Sparky's 115 Franklin St, Hatch, NM (1min. .4Mi.)



Left onto NM-185 to Mesilla
Right onto Myles Rd.
Left onto Roadrunner Ln.
Right onto N. Motel Blvd. / Calle De El Paso
Right onto Avenida De Mesilla
Right onto Calle De Santiago 2½ blocks to parking lot

Billy the Kid Gift Shop 2385 Calle De Guadalupe, Mesilla, NM
(54min. 38.8Mi.)



Left onto Calle Principal
Left onto Calle De Pardian
Left onto Avenida De Mesilla / NM-28
Right onto I-10
Exit 28B Yarbrough Dr. onto Gateway Blvd.
Rides 8000 Gateway Blvd. East (53min. 54.6Mi.)

Accommodations

Day 1:

Today we ride to and experience Carlsbad Caverns and Roswell where we have a casual southwestern lunch at Peppers. We then continue to our destination for the evening at Ruidoso.

Today's Travel: 328 Miles, 5 Hours and 45 Minutes

Hotel Ruidoso

110 Chase St, Ruidoso, NM 88345
(575) 257-2007

Day 2:

Today is a short ride through Madrid (of Wild Hogs fame) enabling us to spend More time in Santa Fe.

Today's Travel: 226 Miles, 4 Hours and 4 Minutes

Lodge at Santa Fe

750 N St Francis Dr, Santa Fe, NM
(888) 563-4373

Day 3:

Today we travel to the Four Corners & Rte. 66

Today's Travel: 226 Miles, 4 Hours and 4 Minutes

El Rancho Hotel

1000 E. Hwy 66, Gallup, NM
(505) 863-9311

Day 4:

Today we travel on the famous Route. 66. Then we go through The painted desert and the Petrified Forest. Well get gas near the Wigwam in Holbrook on the way to our resting place in Morenci.

Today's Travel: 320 Miles, 6 Hours and 41 Minutes

Morenci Motel

261 Burro Alley, Morenci, AZ
(928) 865-4111

Day 5:

TBD

Five Days on the road Approximately 1525 Miles

